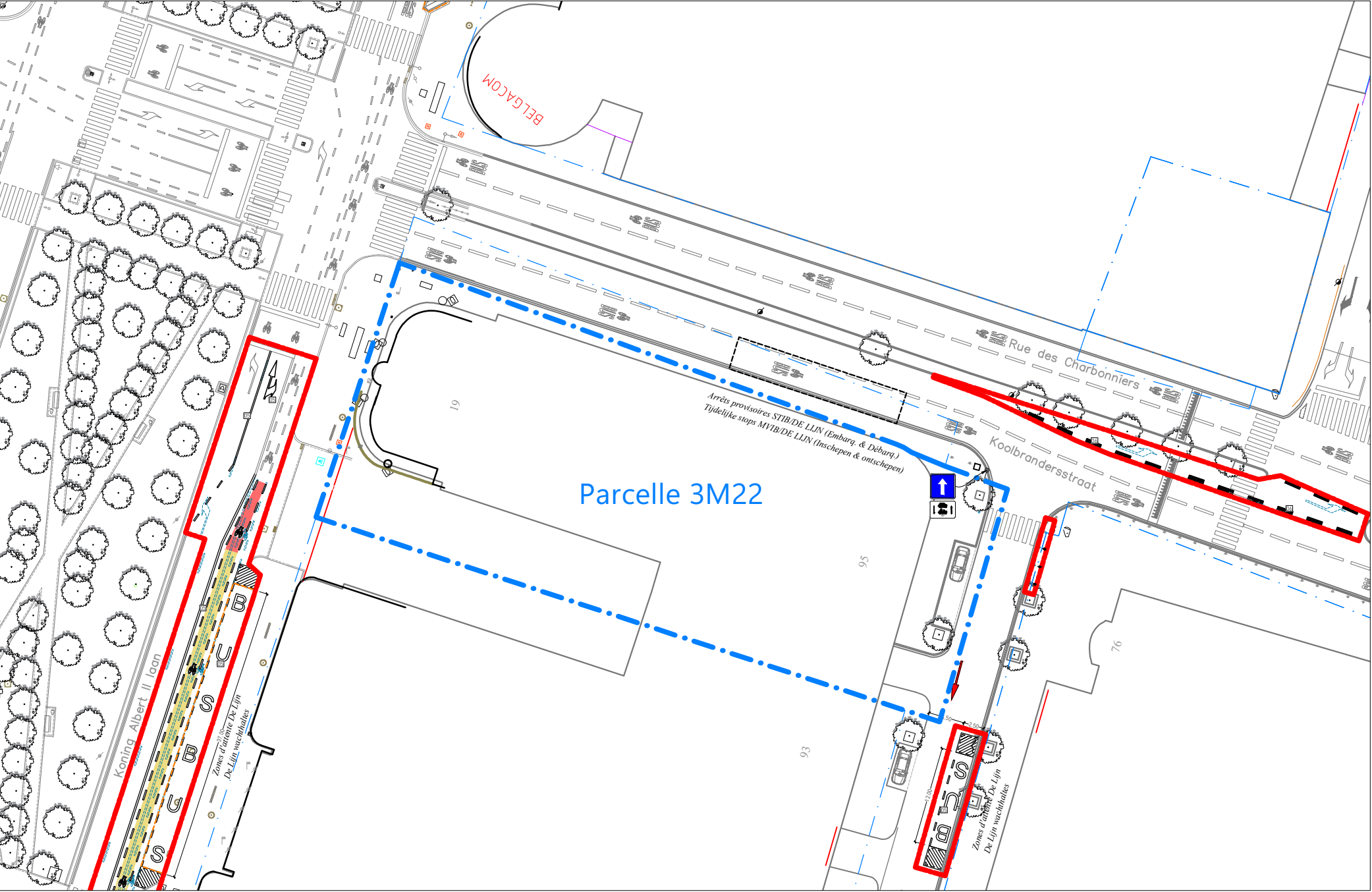
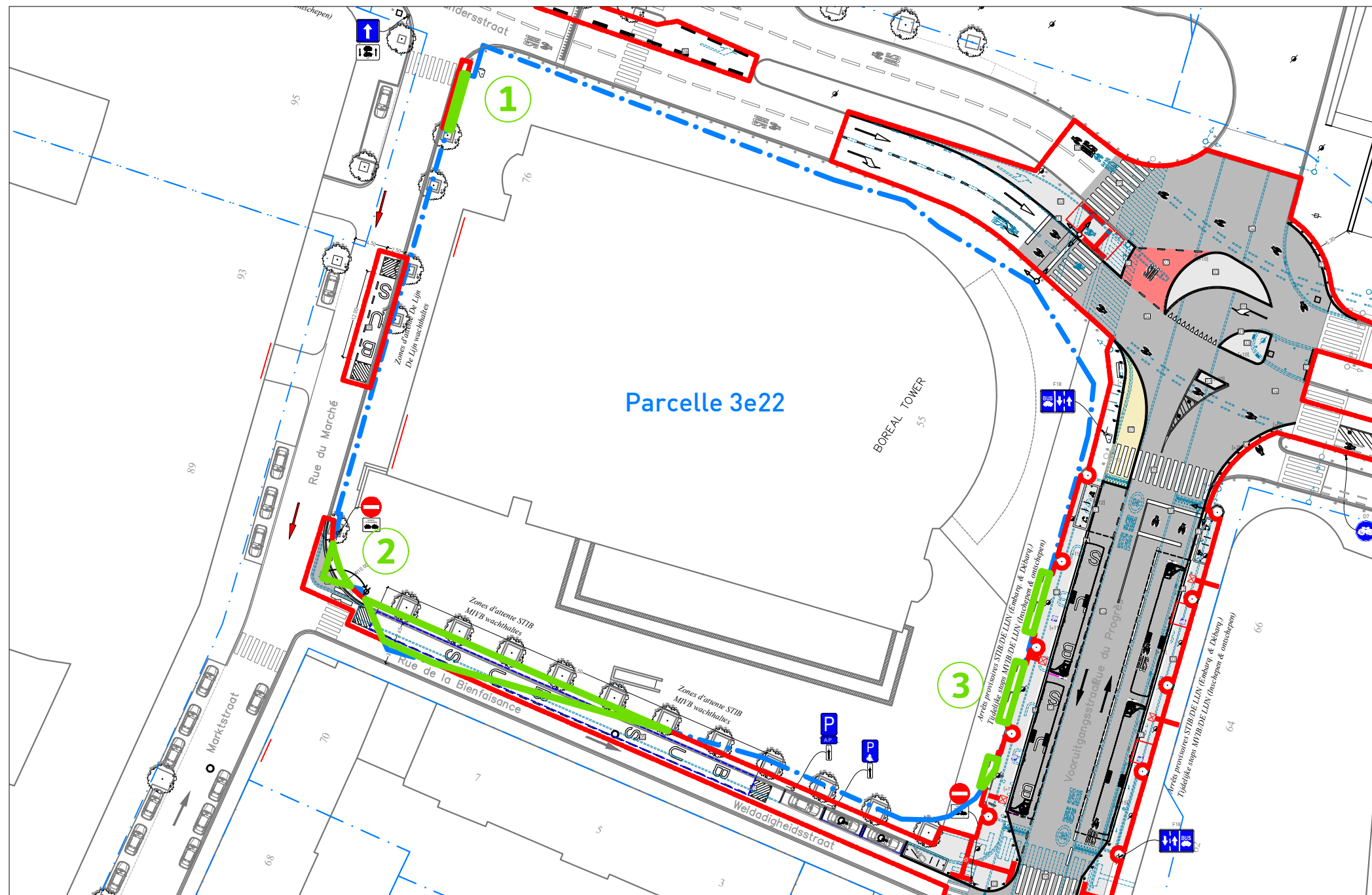


Travaux à proximité de la parcelle 3M22



- Zones d'interventions
- . - . - . Parcelle 3M22
- - - - - Parcelles

Travaux à proximité de la parcelle 3E22



— Zones d'interventions

— Parcelle 3E22




— Parcelles

— Zones d'interventions
débordant sur la parcelle 3E22

The image contains two technical diagrams illustrating bus stop locations and waiting zones.

Diagram 1: Shows a red rectangular area along a road. A blue dashed line indicates a route or boundary. A green box with the number "1" is in the top left corner.

Diagram 2: Shows a red outline of a waiting zone along Rue de la Bienfaisance. The text "Zones d'attente STIB MIVB wachthaltes" is written above the red outline. The street name "Rue de la Bienfaisance" is written below it. A "No Entry" sign (red circle with a white bar) and a "Bus Stop" sign (blue square with a white bus icon) are shown. A curved arrow labeled "R10.00" indicates a radius. A green box with the number "2" is in the top left corner.

-  Zones d'interventions
 Parcelle 3E22
 Parcelles